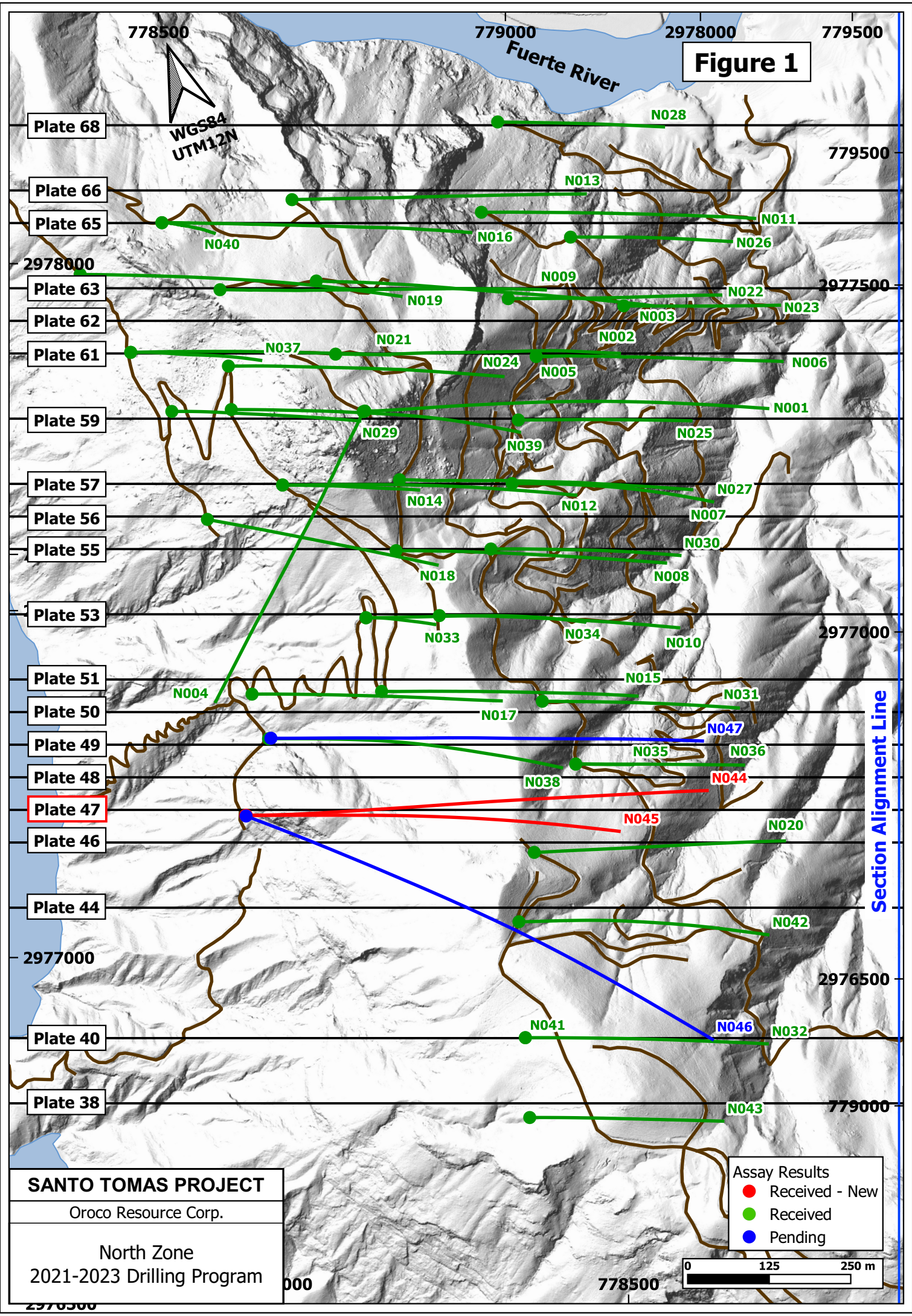


Figure 1



SANTO TOMAS PROJECT

Oroco Resource Corp.

North Zone
2021-2023 Drilling Program

Assay Results

- Received - New
- Received
- Pending

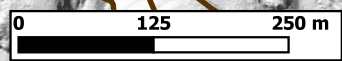
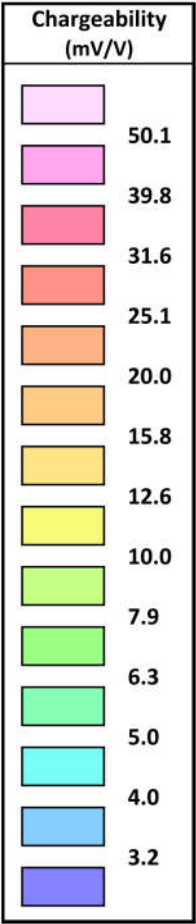


Plate 47

Section Alignment Line

Historical Drill Holes: STD & STE Series
2021-2022 Drill Holes: N Series.
Historical Drilling was mostly analyzed only for Copper.

LiDAR DEM Surface Profile



14.8m @ 0.14 %Cu, 0.15 %CuEq

352.5m @ 0.83 %Cu, 0.93 %CuEq

329.8m @ 0.44 %Cu, 0.50 %CuEq

28.0m @ 0.15 %Cu, 0.16 %CuEq

**2009 Gradeshell Model
Cu > 0.30%**

N044

N045



PROJECTION : WGS84 Zone 12N

SANTO TOMAS PROJECT
 Oroco Resource Corp.
 Plate 47: North Zone Cross-Section
 Looking Towards N 020° East
 Hole N044, N045 Cu and CuEq

