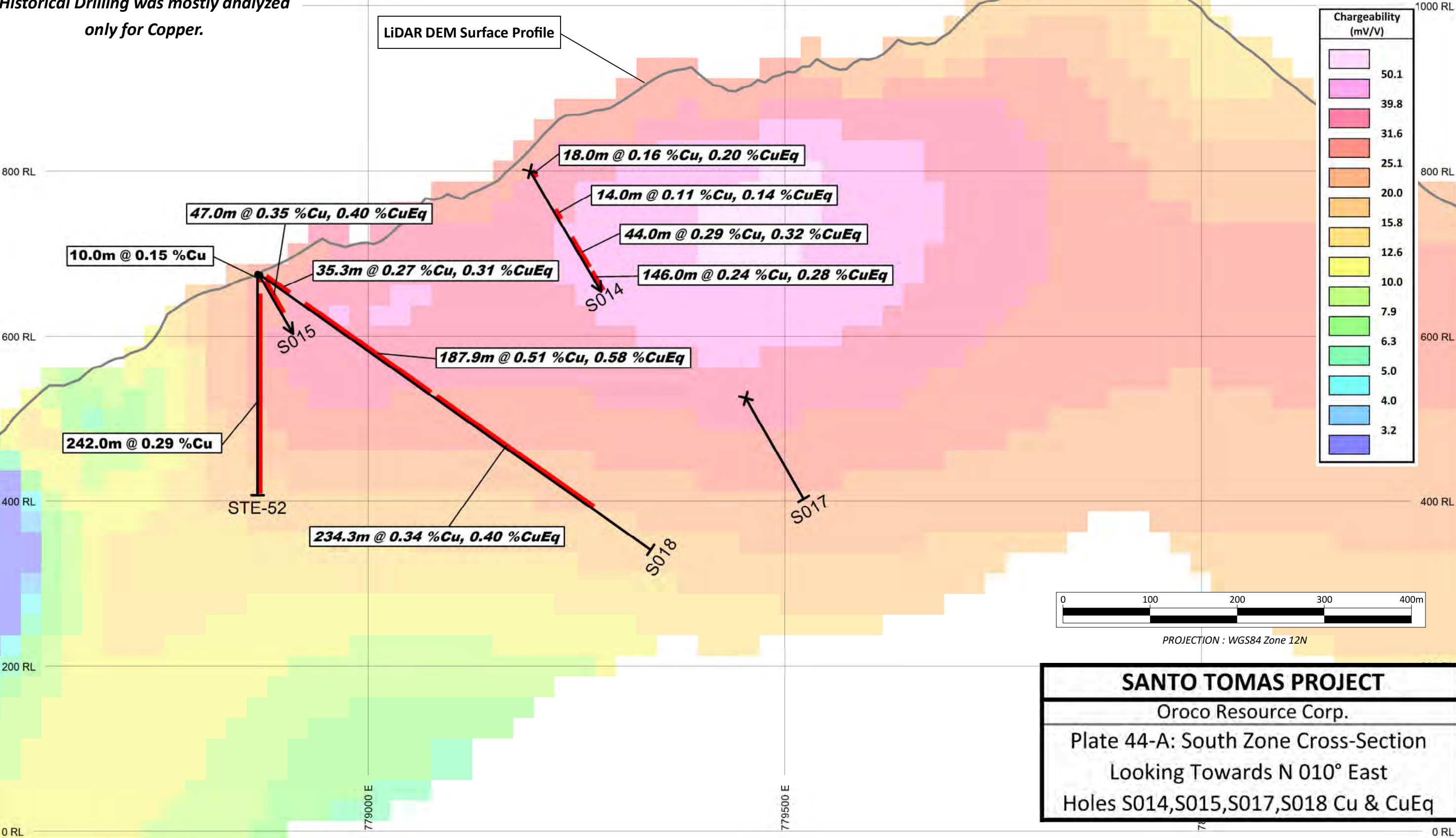




Historical Drill Holes: STD & STE Series  
2021-2023 Drill Holes: S Series.  
*Historical Drilling was mostly analyzed  
only for Copper.*

South Zone Plate 44-A



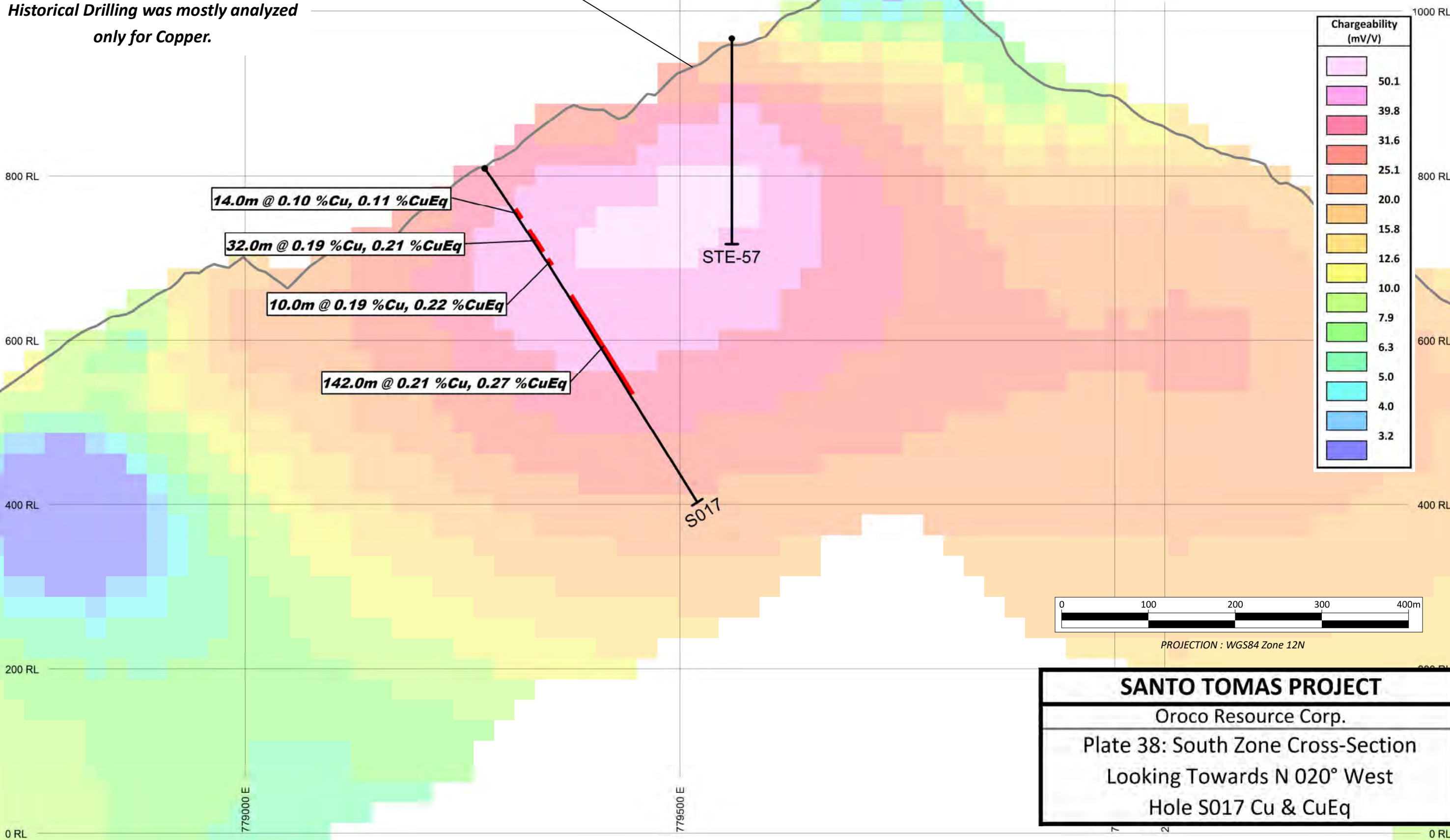
Historical Drill Holes: STD & STE Series

2021-2023 Drill Holes: S Series.

*Historical Drilling was mostly analyzed  
only for Copper.*

LiDAR DEM Surface Profile

## South Zone Plate 38

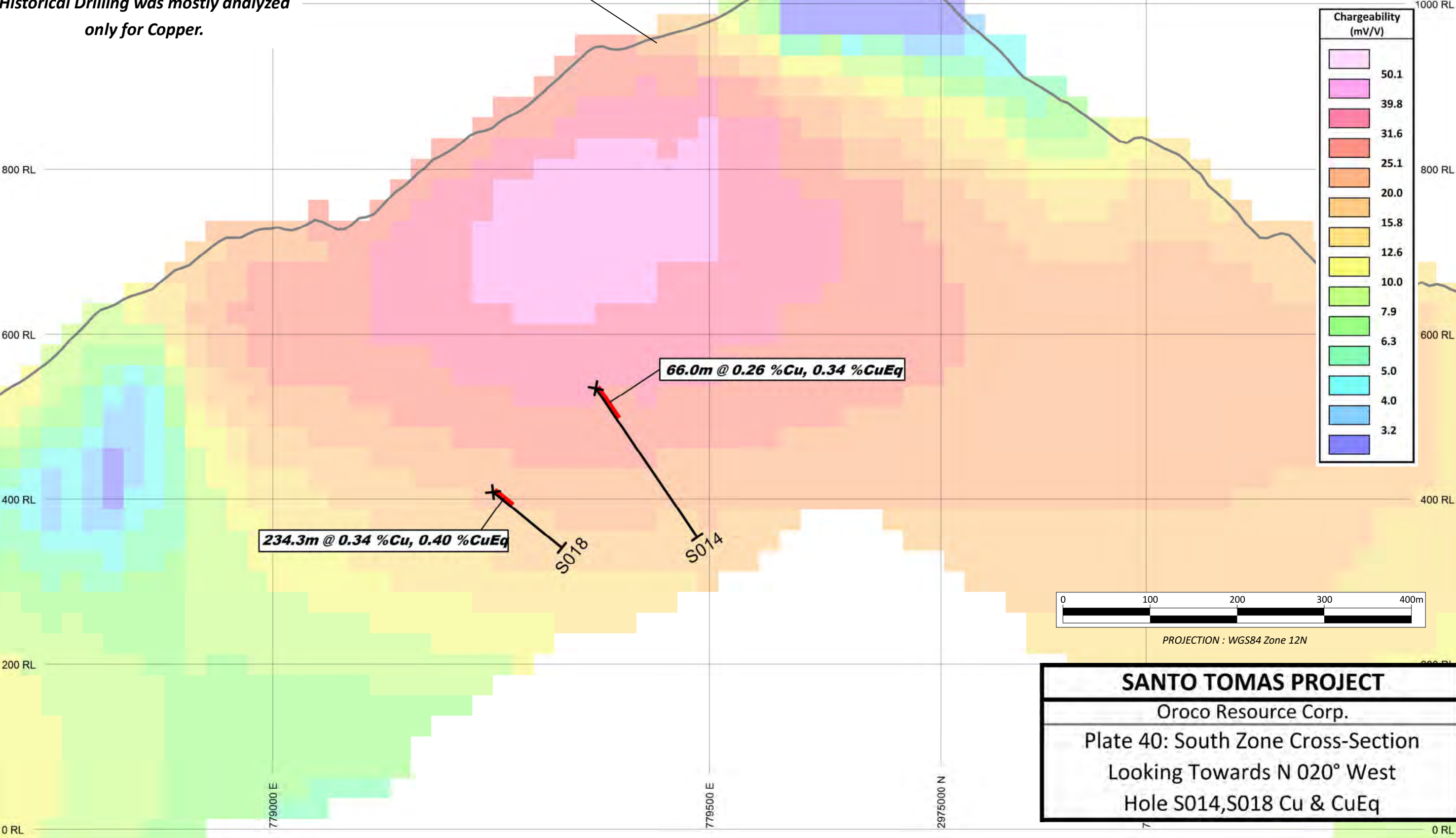




Historical Drill Holes: STD & STE Series  
2021-2023 Drill Holes: S Series.  
*Historical Drilling was mostly analyzed  
only for Copper.*

LiDAR DEM Surface Profile

# South Zone Plate 40

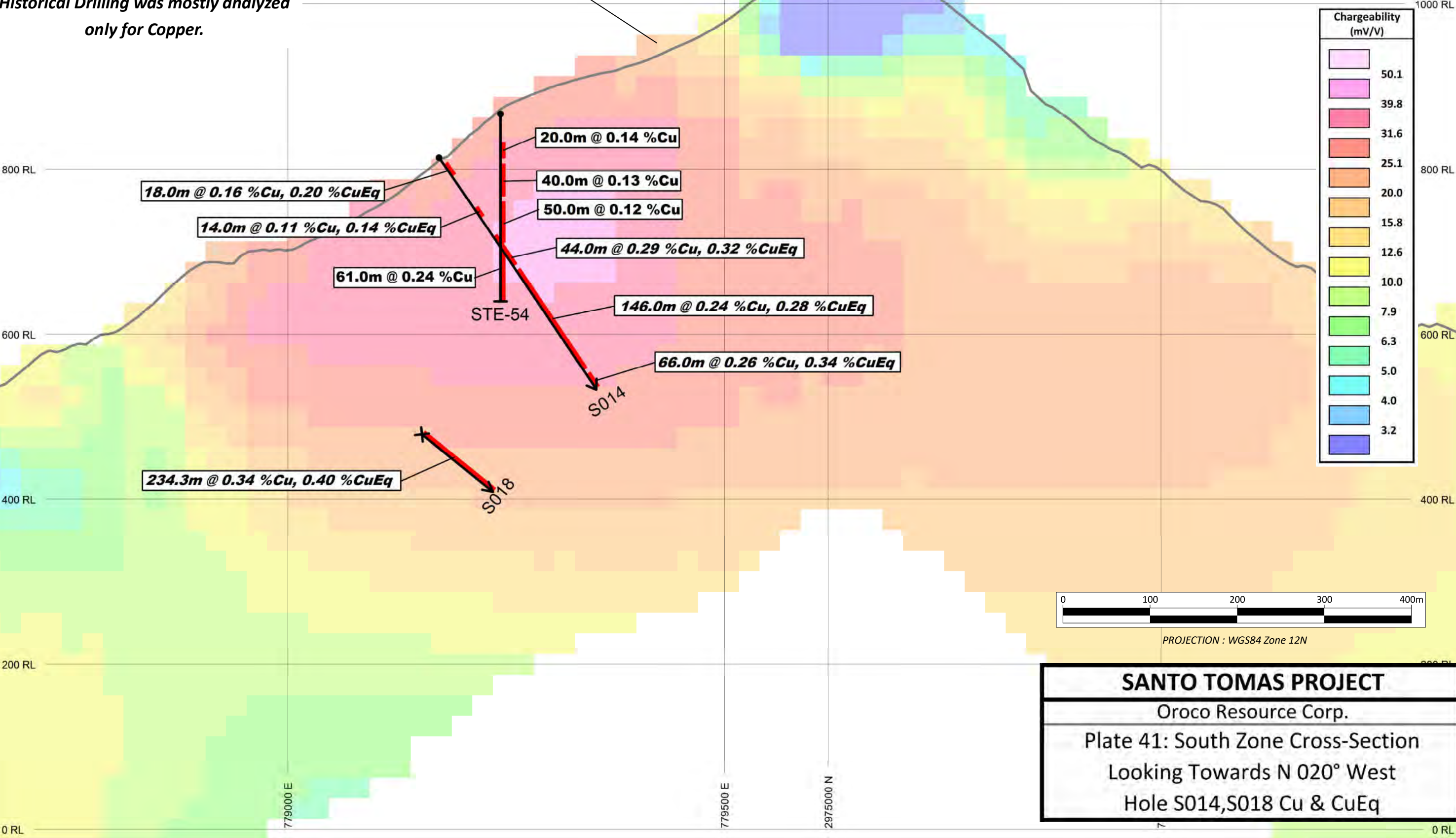




Historical Drill Holes: STD & STE Series  
2021-2023 Drill Holes: S Series.  
*Historical Drilling was mostly analyzed  
only for Copper.*

LiDAR DEM Surface Profile

# South Zone Plate 41



## SANTO TOMAS PROJECT

Oroco Resource Corp.

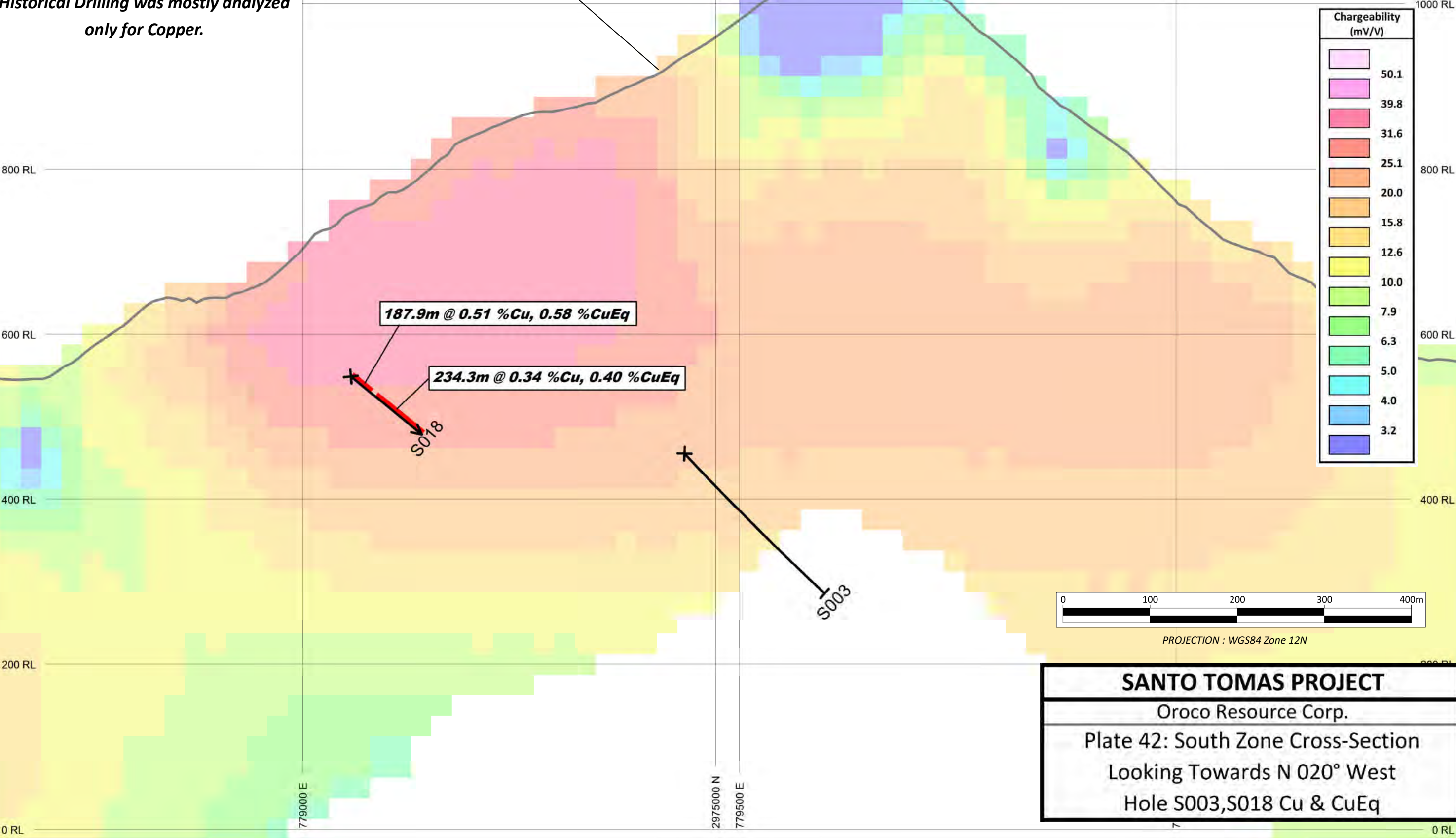
Plate 41: South Zone Cross-Section  
Looking Towards N 020° West  
Hole S014,S018 Cu & CuEq



Historical Drill Holes: STD & STE Series  
2021-2023 Drill Holes: S Series.  
*Historical Drilling was mostly analyzed  
only for Copper.*

LiDAR DEM Surface Profile

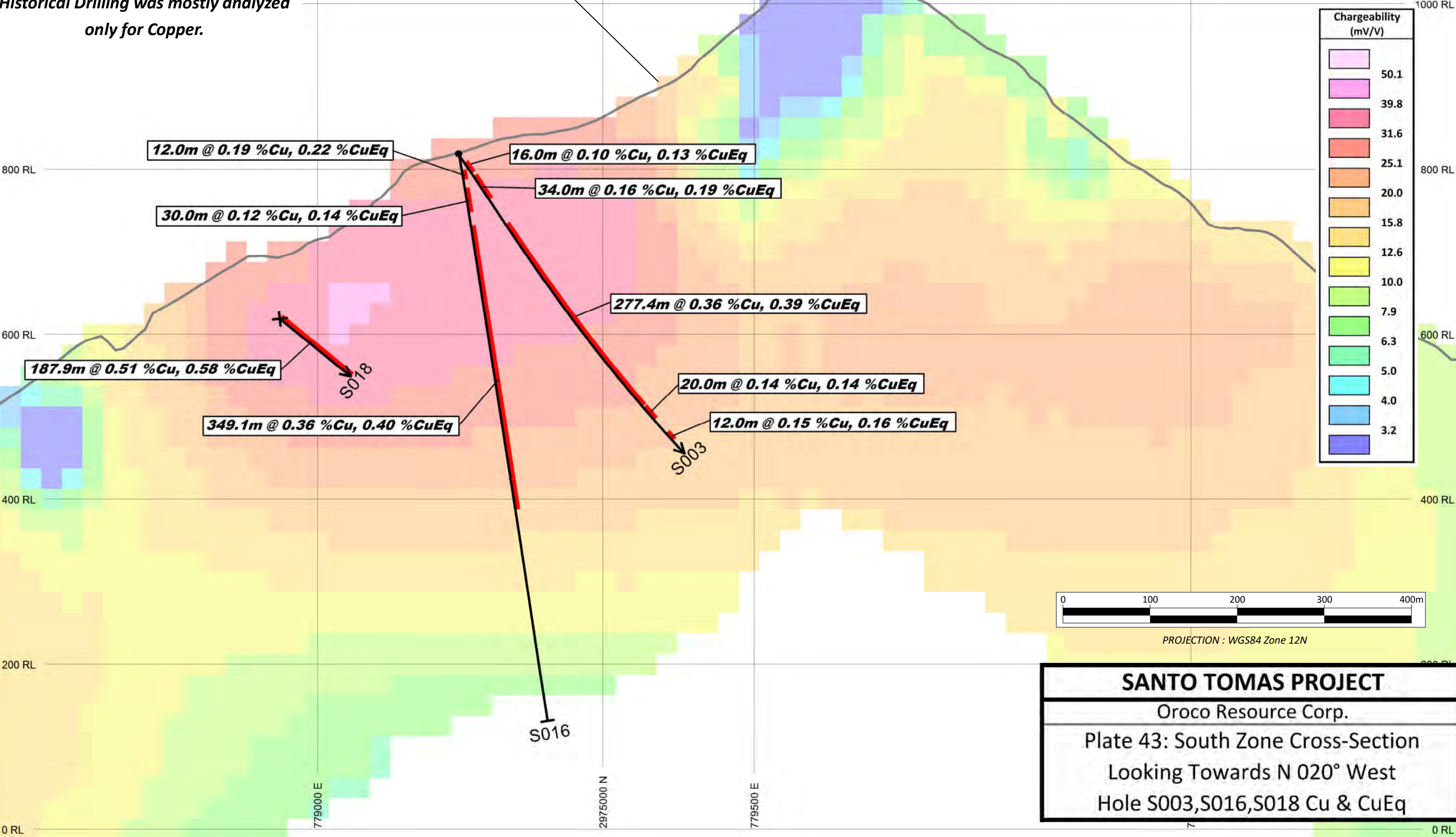
# South Zone Plate 42





Historical Drill Holes: STD & STE Series  
2021-2023 Drill Holes: S Series.  
*Historical Drilling was mostly analyzed  
only for Copper.*

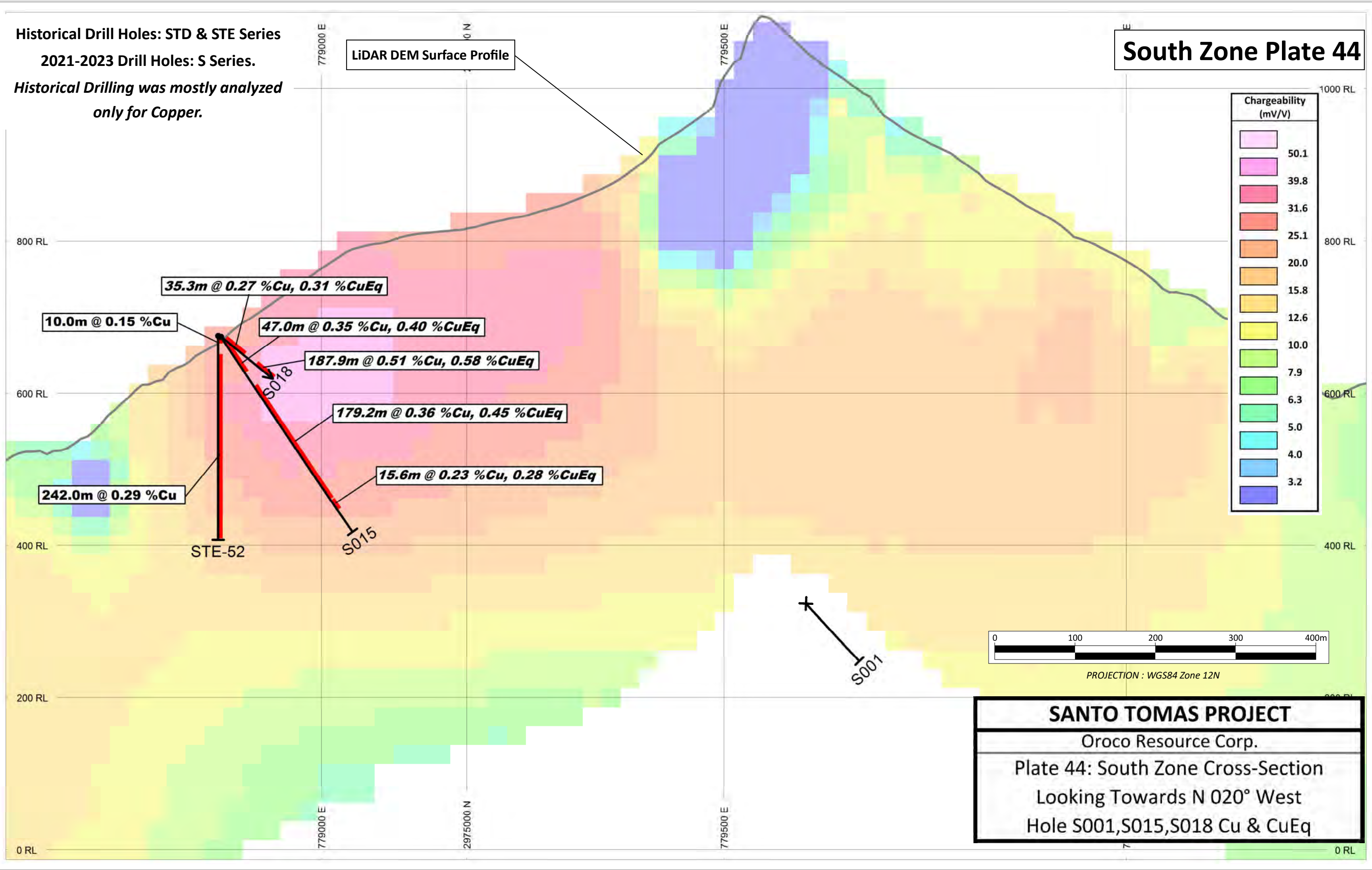
# South Zone Plate 43





Historical Drill Holes: STD & STE Series  
2021-2023 Drill Holes: S Series.  
*Historical Drilling was mostly analyzed  
only for Copper.*

# South Zone Plate 44

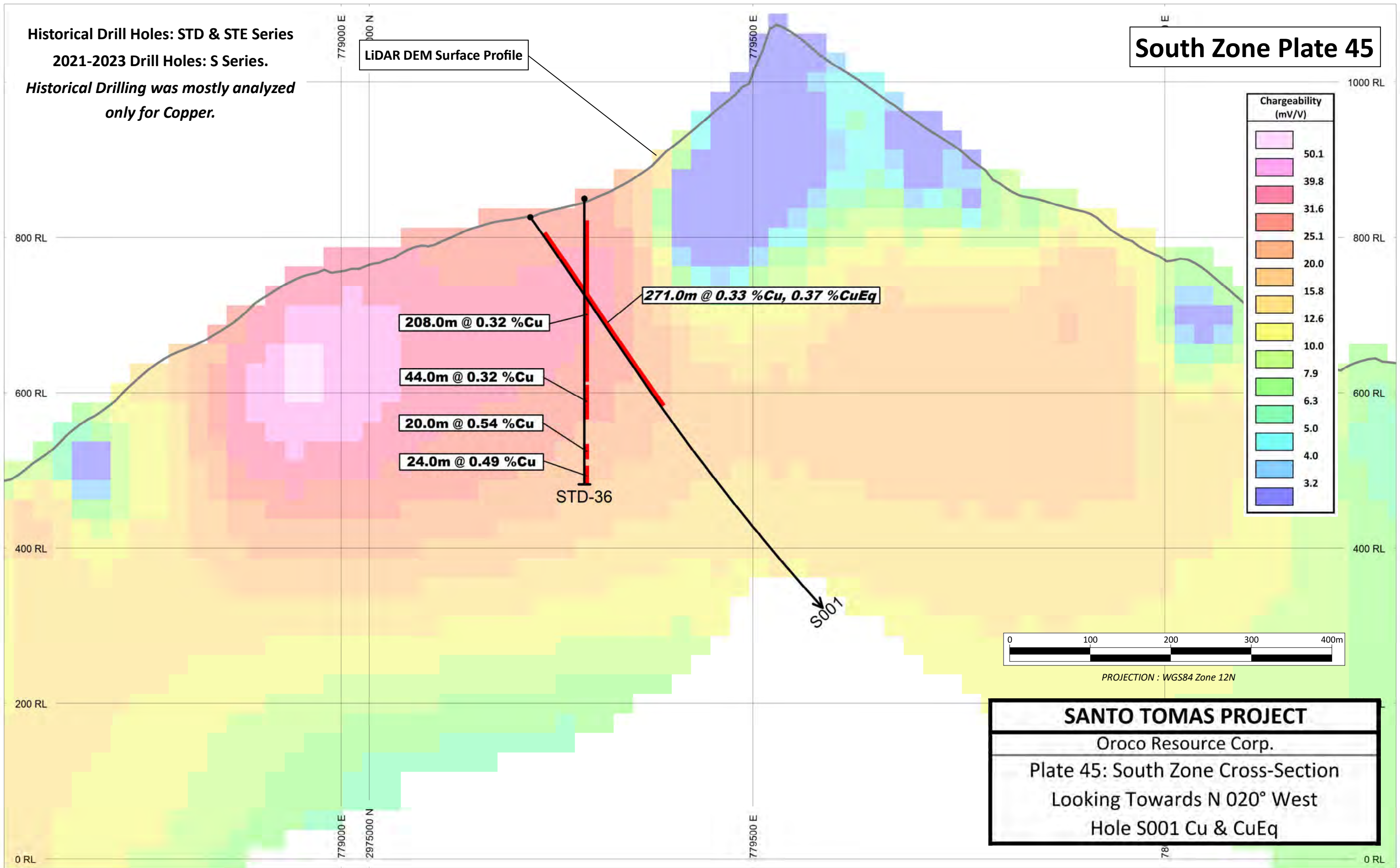




Historical Drill Holes: STD & STE Series  
2021-2023 Drill Holes: S Series.  
*Historical Drilling was mostly analyzed  
only for Copper.*

South Zone Plate 45

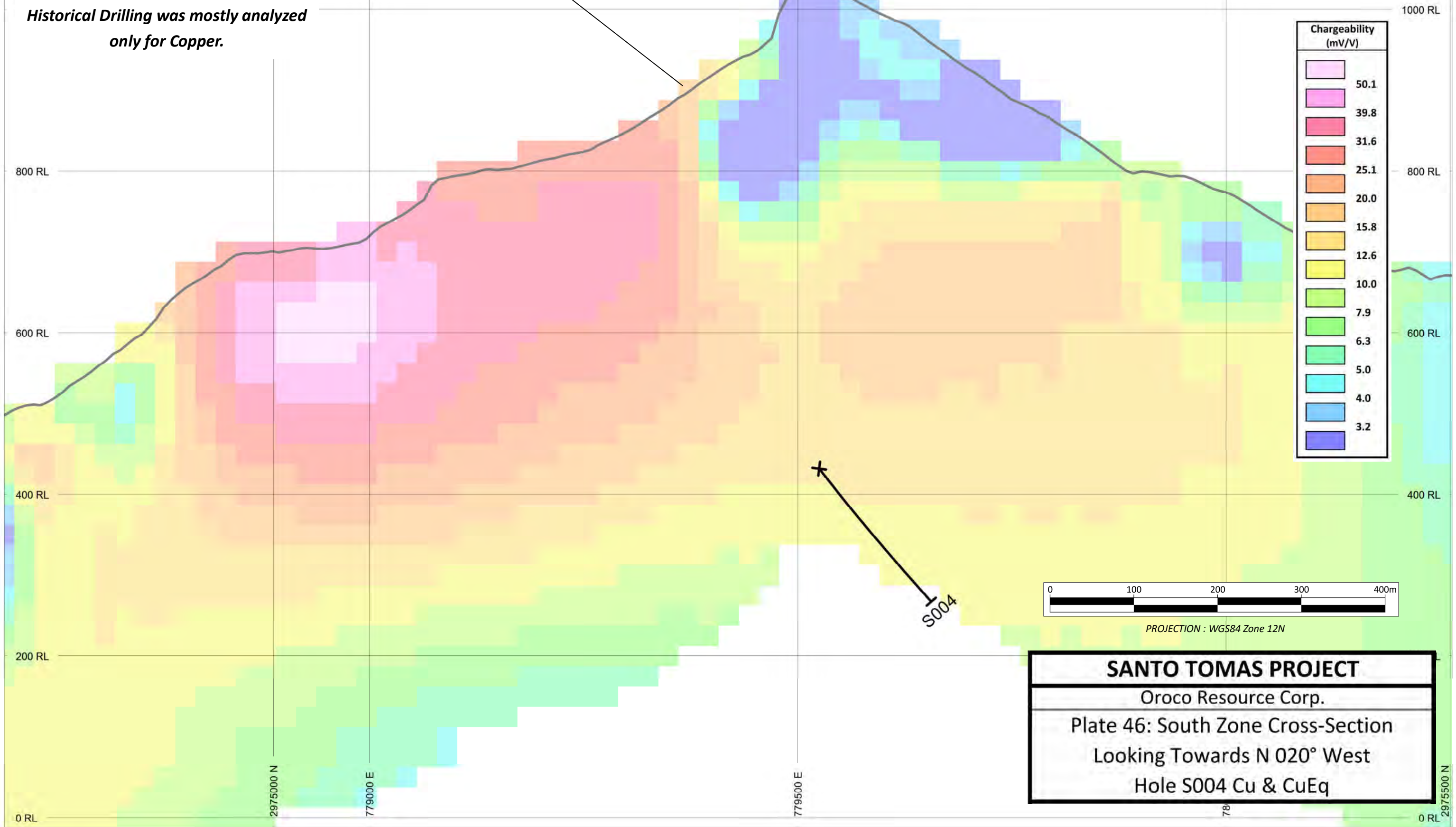
LiDAR DEM Surface Profile



Historical Drill Holes: STD & STE Series  
2021-2023 Drill Holes: S Series.  
*Historical Drilling was mostly analyzed  
only for Copper.*

LiDAR DEM Surface Profile

# South Zone Plate 46

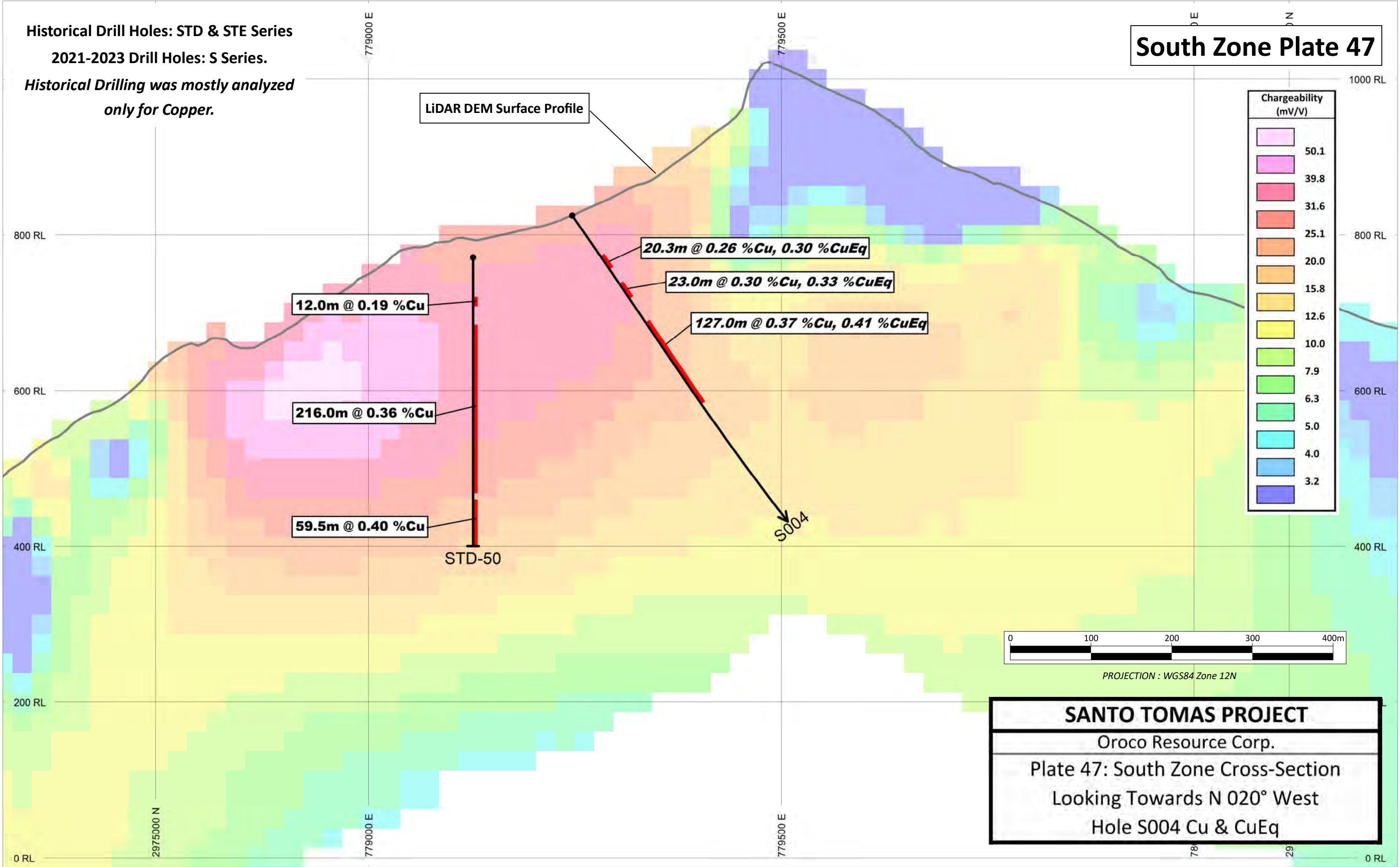




Historical Drill Holes: STD & STE Series  
2021-2023 Drill Holes: S Series.  
*Historical Drilling was mostly analyzed  
only for Copper.*

South Zone Plate 47

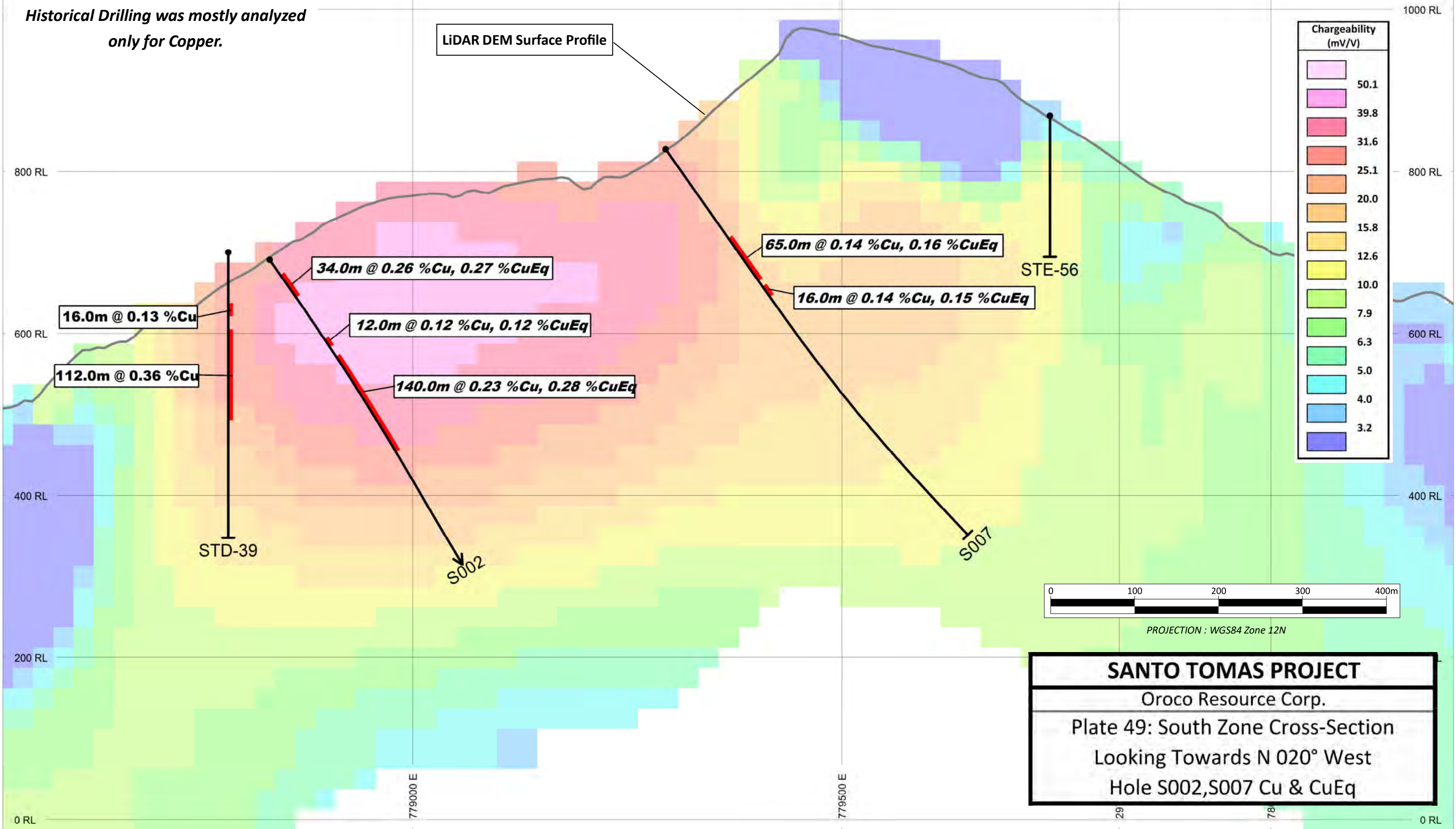
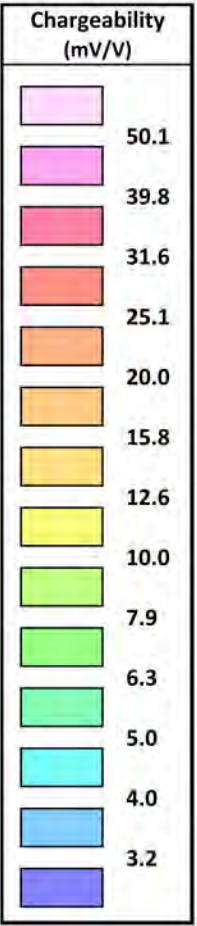
LiDAR DEM Surface Profile



Historical Drill Holes: STD & STE Series  
2021-2023 Drill Holes: S Series.  
*Historical Drilling was mostly analyzed  
only for Copper.*

South Zone Plate 49

LiDAR DEM Surface Profile

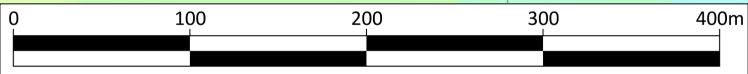
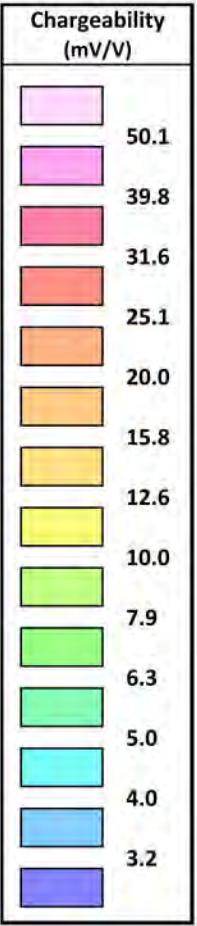




Historical Drill Holes: STD & STE Series  
2021-2023 Drill Holes: S Series.  
*Historical Drilling was mostly analyzed  
only for Copper.*

**South Zone Plate 50**

LiDAR DEM Surface Profile



PROJECTION : WGS84 Zone 12N

**SANTO TOMAS PROJECT**

Oroco Resource Corp.

Plate 50: South Zone Cross-Section

Looking Towards N 020° West

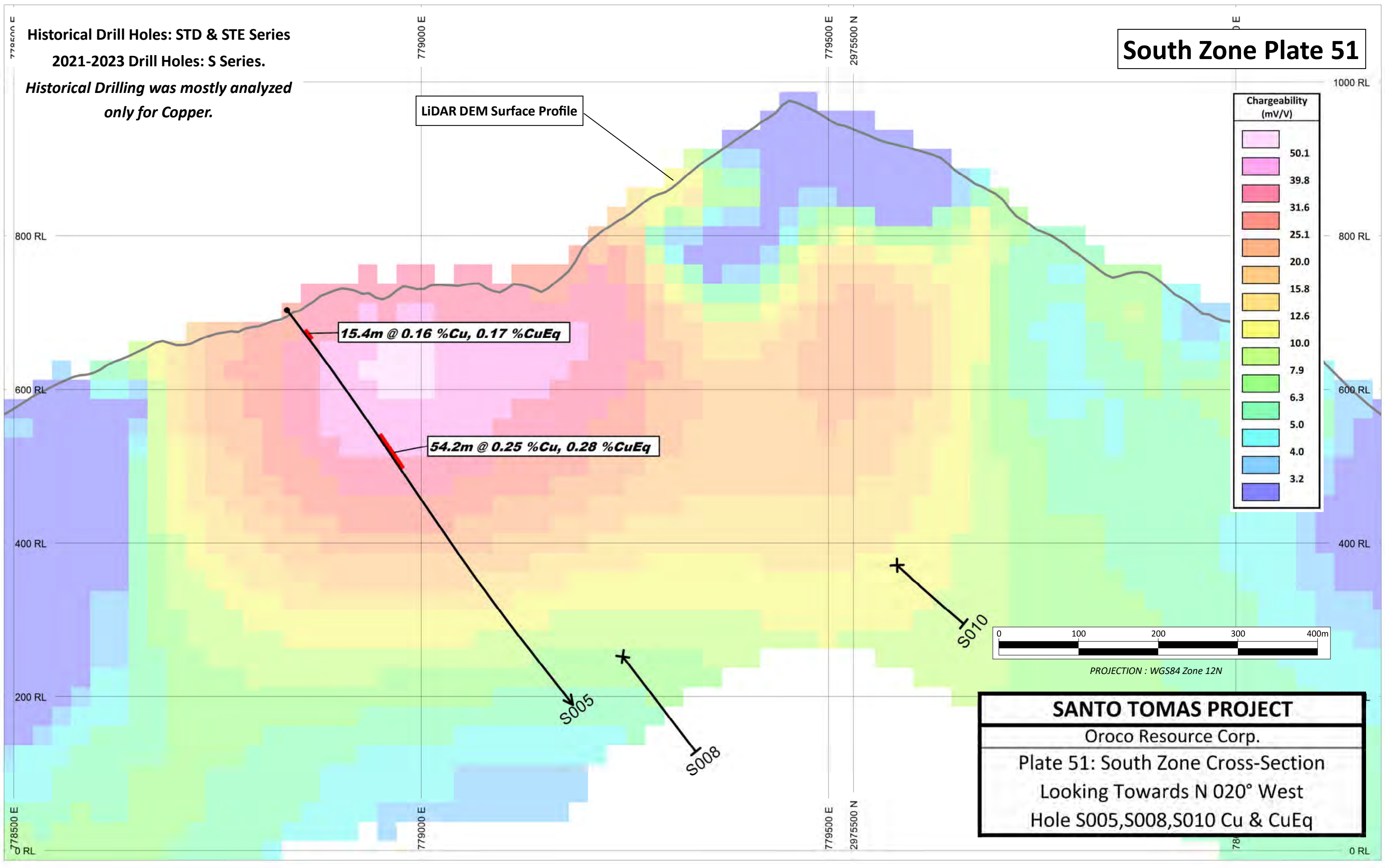
Hole S002,S005 Cu & CuEq

S002

S005

Historical Drill Holes: STD & STE Series  
2021-2023 Drill Holes: S Series.  
*Historical Drilling was mostly analyzed  
only for Copper.*

# South Zone Plate 51

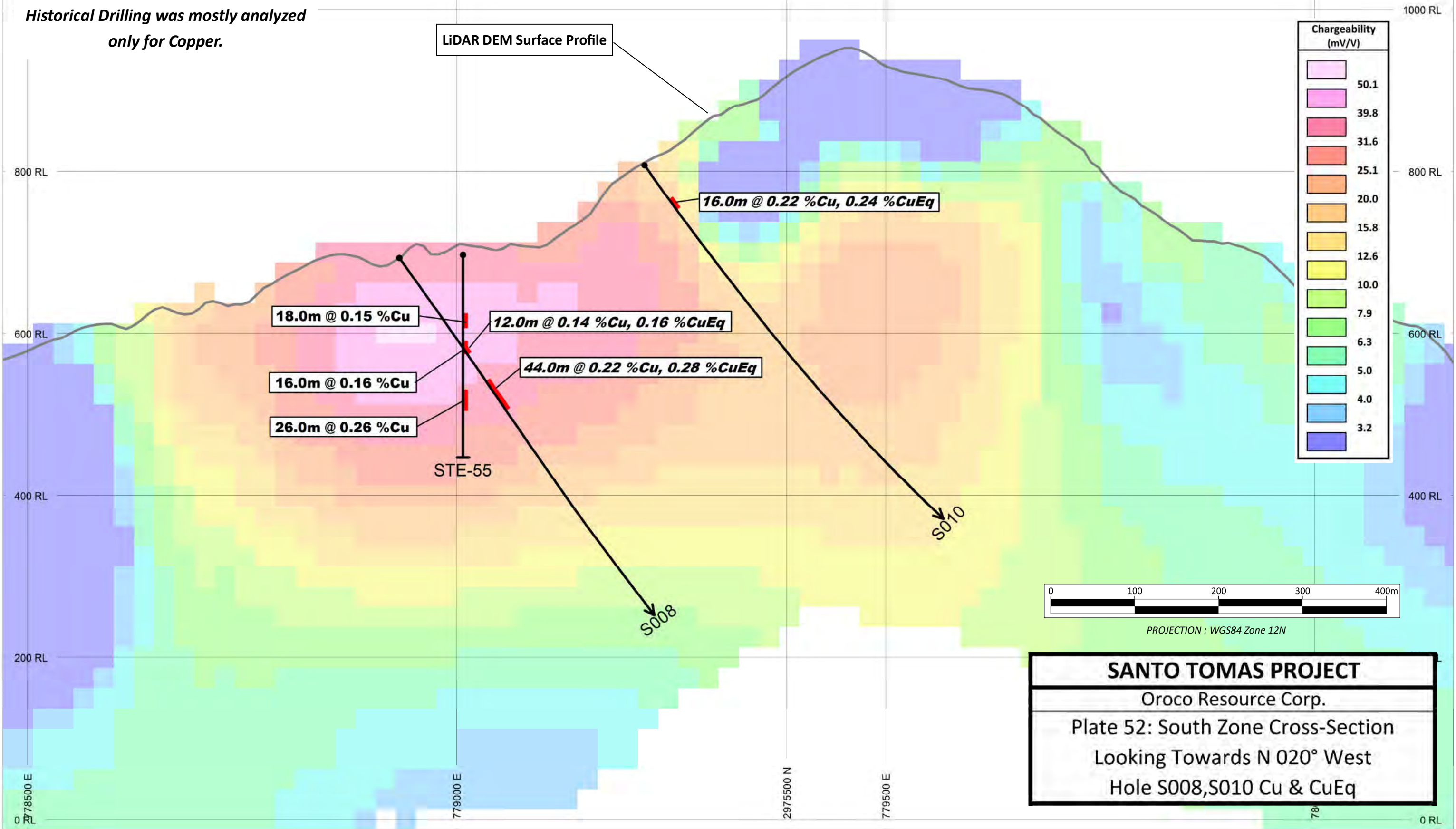




Historical Drill Holes: STD & STE Series  
2021-2023 Drill Holes: S Series.  
*Historical Drilling was mostly analyzed  
only for Copper.*

South Zone Plate 52

LiDAR DEM Surface Profile



SANTO TOMAS PROJECT

Oroco Resource Corp.

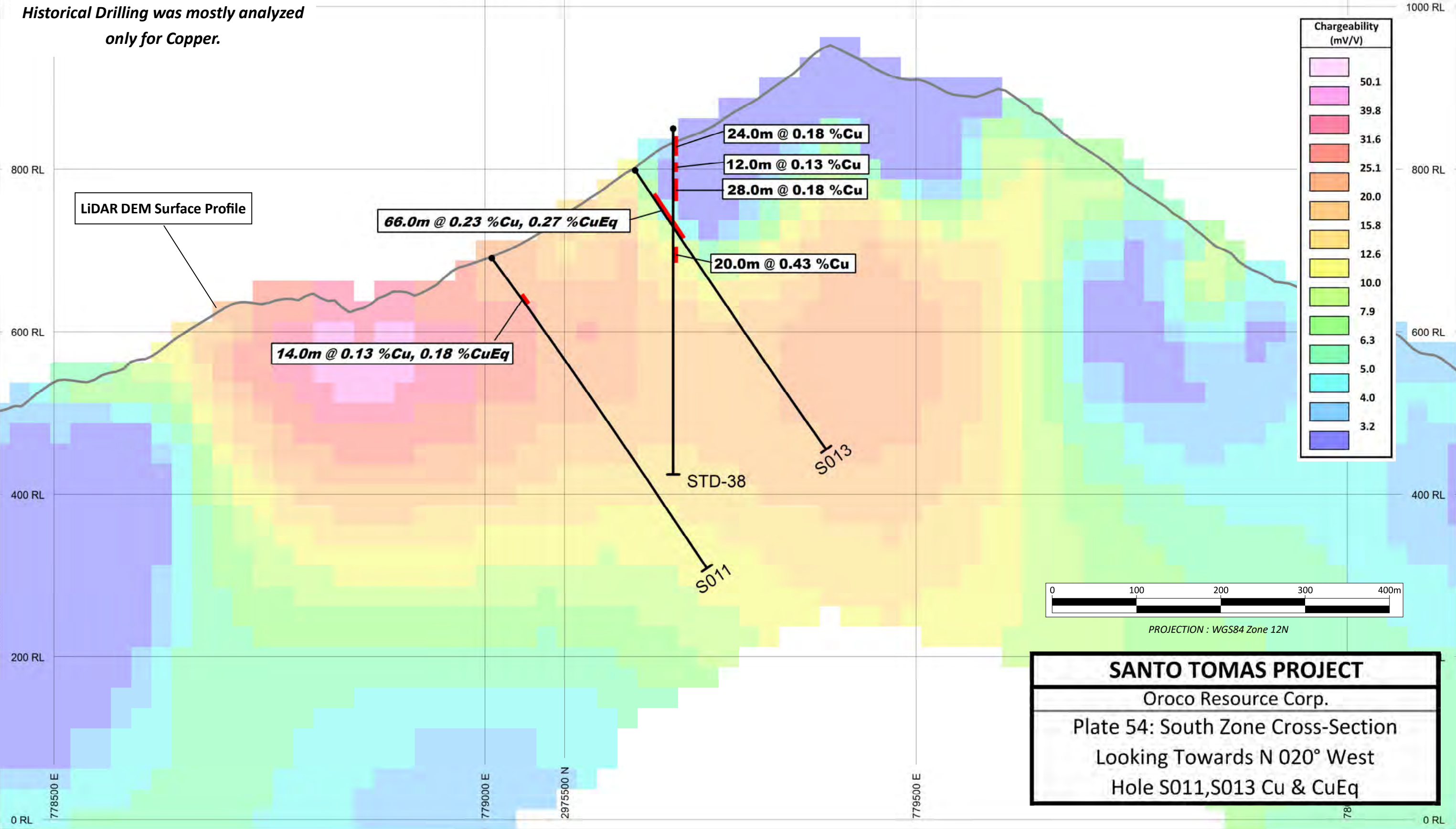
Plate 52: South Zone Cross-Section

Looking Towards N 020° West

Hole S008,S010 Cu & CuEq

Historical Drill Holes: STD & STE Series  
2021-2023 Drill Holes: S Series.  
*Historical Drilling was mostly analyzed  
only for Copper.*

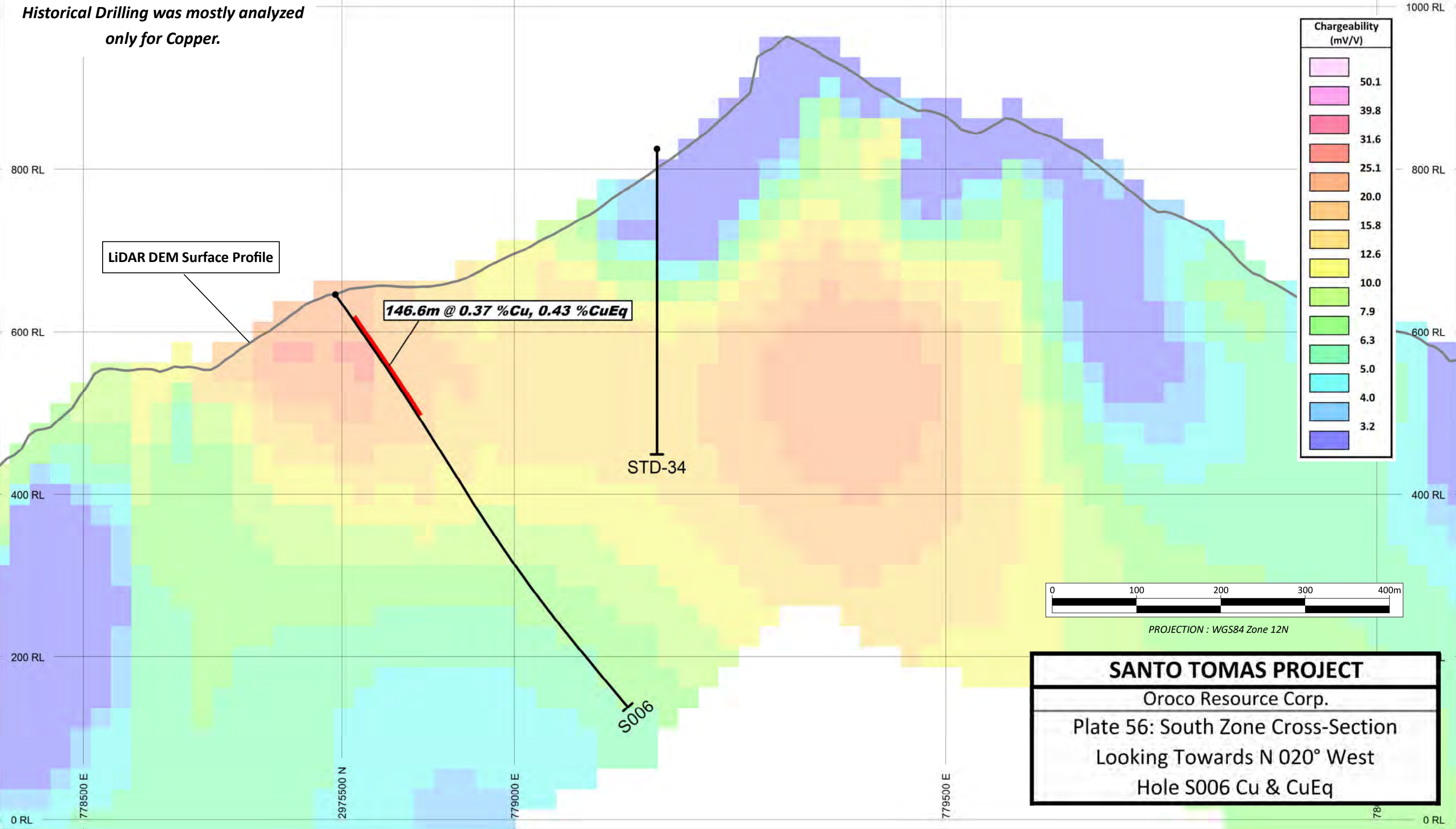
South Zone Plate 54





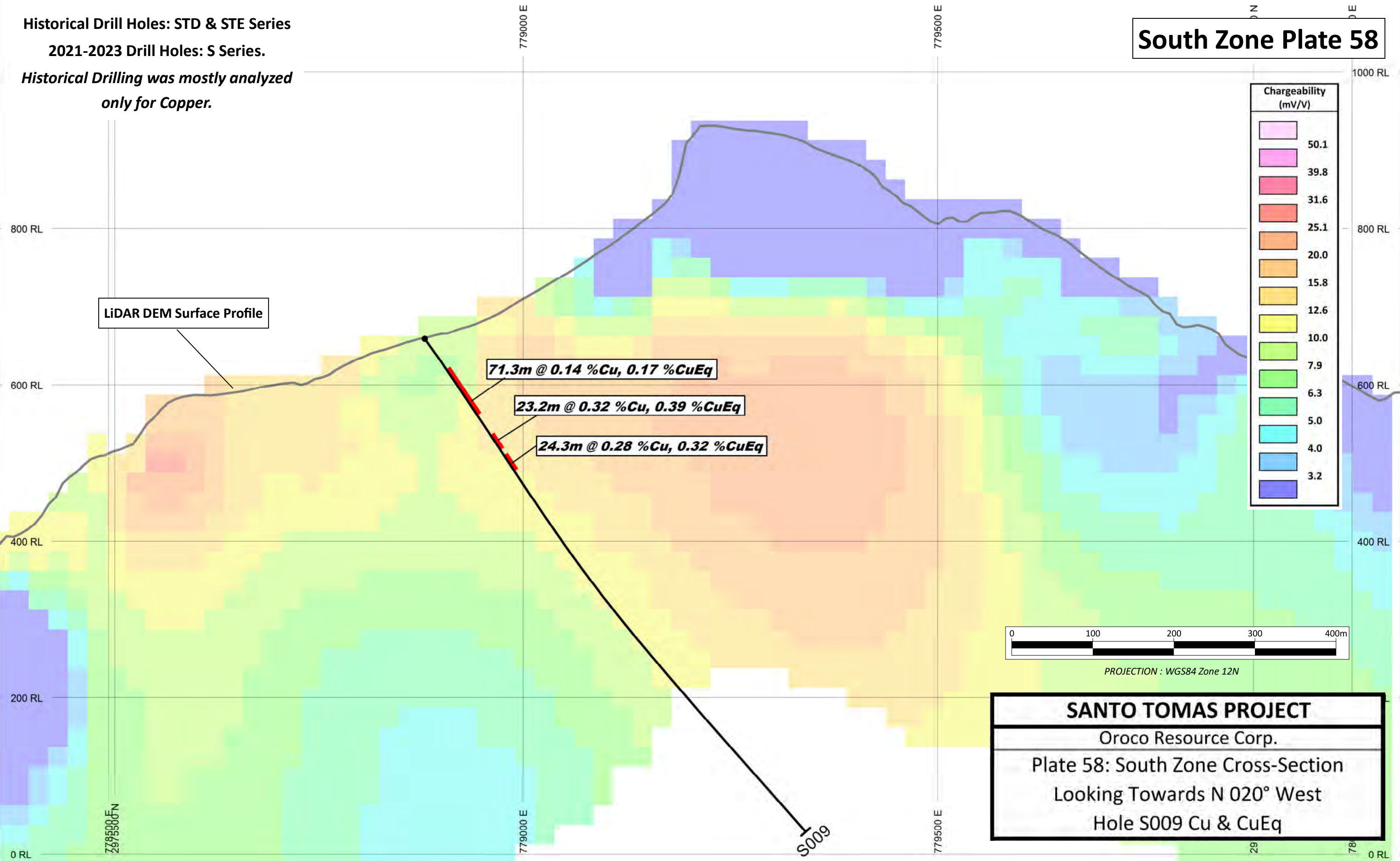
Historical Drill Holes: STD & STE Series  
2021-2023 Drill Holes: S Series.  
*Historical Drilling was mostly analyzed  
only for Copper.*

South Zone Plate 56



Historical Drill Holes: STD & STE Series  
2021-2023 Drill Holes: S Series.  
*Historical Drilling was mostly analyzed  
only for Copper.*

South Zone Plate 58





Historical Drill Holes: STD & STE Series  
2021-2023 Drill Holes: S Series.  
*Historical Drilling was mostly analyzed  
only for Copper.*

South Zone Plate 63

